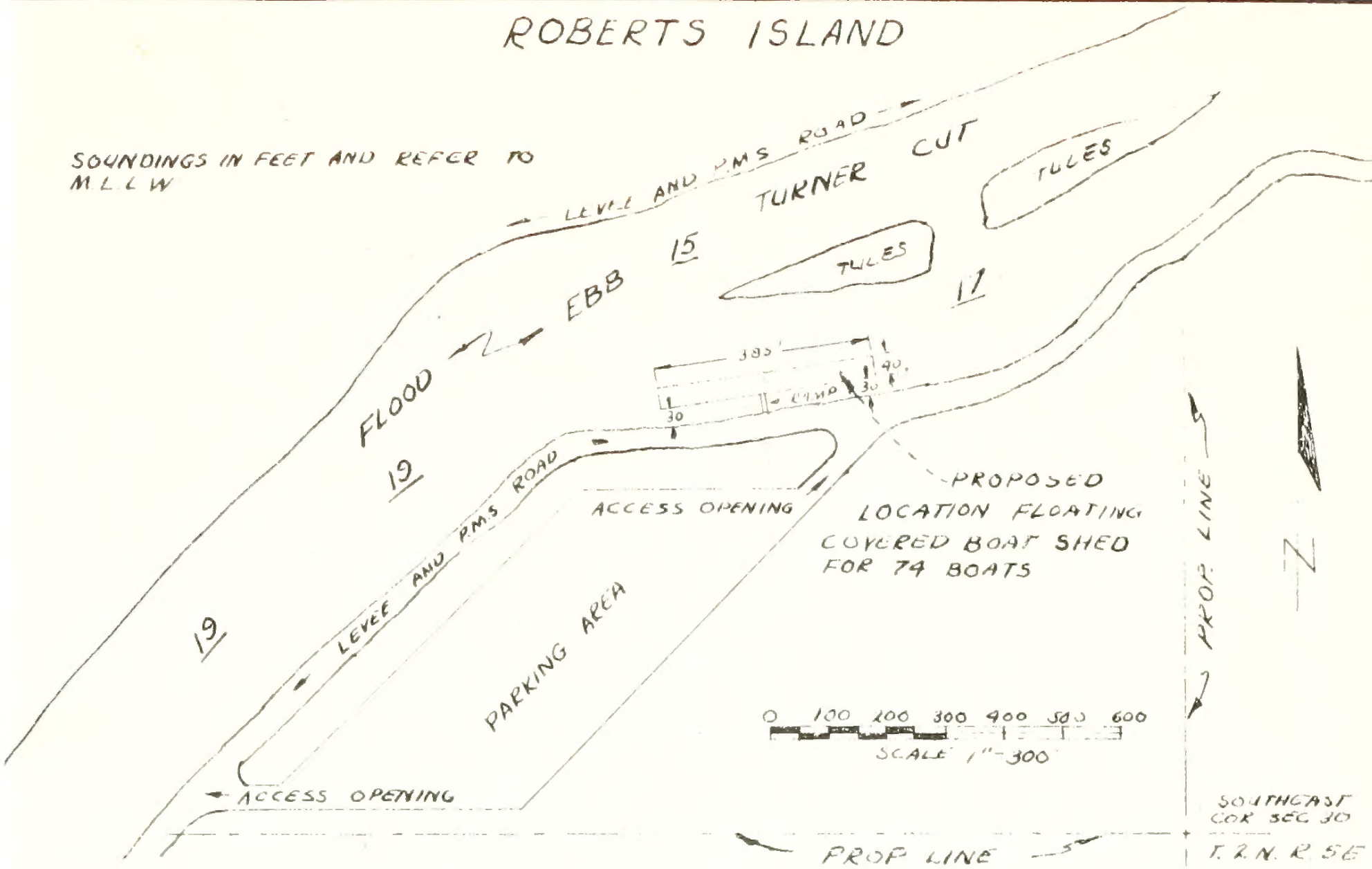


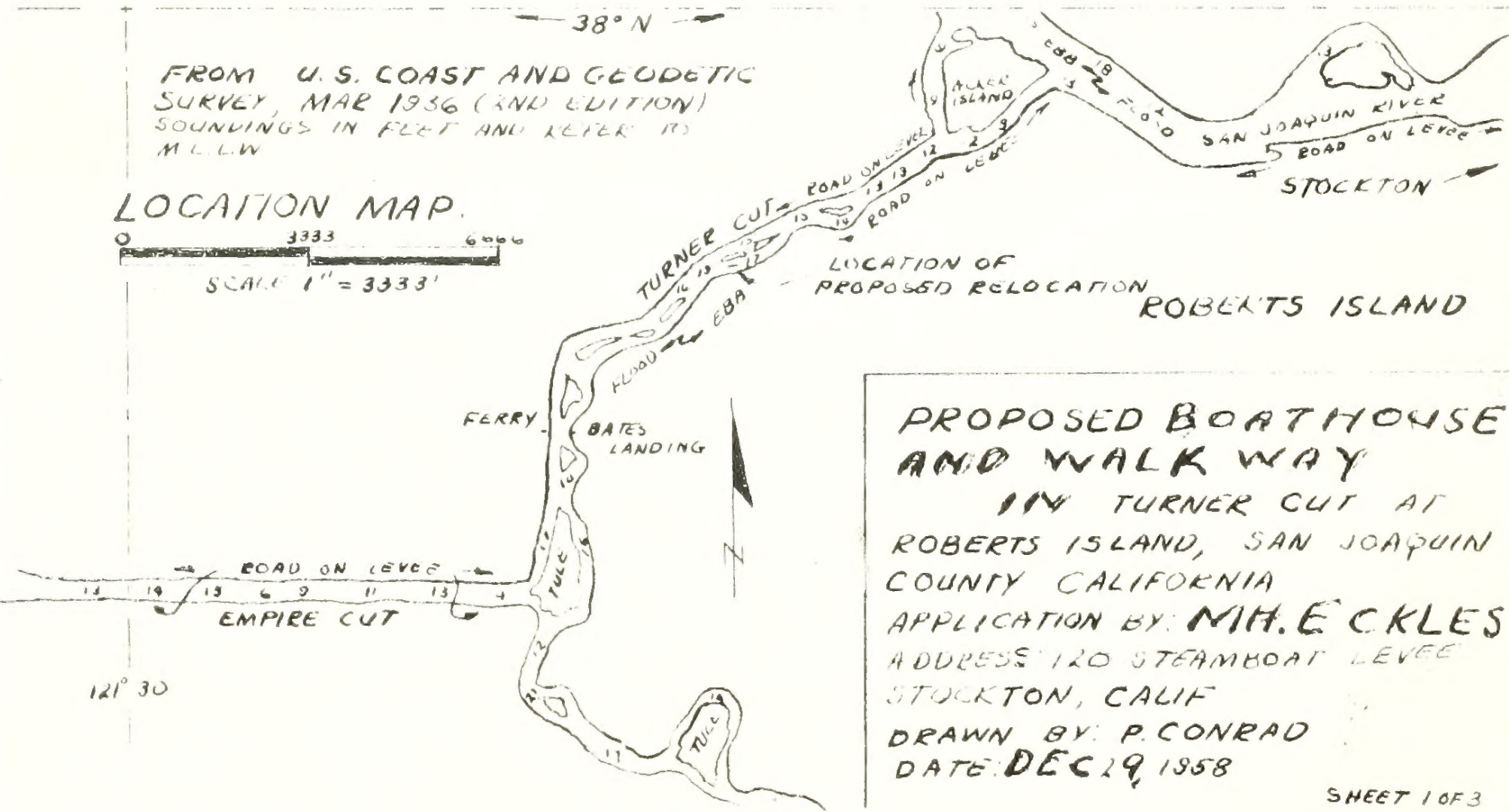

# ROBERTS ISLAND

SOUNDINGS IN FEET AND REFER TO M.L.L.W



FROM U.S. COAST AND GEODETIC SURVEY, MAR 1936 (2ND EDITION) SOUNDINGS IN FEET AND REFER TO M.L.L.W

## LOCATION MAP



**PROPOSED BOATHOUSE AND WALK WAY**  
IN TURNER CUT AT ROBERTS ISLAND, SAN JOAQUIN COUNTY CALIFORNIA  
APPLICATION BY: M.H. ECKLES  
ADDRESS 120 STEAMBOAT LEVEE STOCKTON, CALIF  
DRAWN BY: P. CONRAD  
DATE: DEC 29, 1958



Digitized by the Internet Archive  
in 2013

[http://archive.org/details/proposedboathous00pcon\\_4](http://archive.org/details/proposedboathous00pcon_4)